



30-DAY ADVANCED PUBLIC NOTIFICATION

Large Valve Replacement – Orange Ave and San Antonio Dr

Issued: March 28, 2025

UPCOMING UTILITY IMPROVEMENT ACTIVITY

The Long Beach Utilities Department (LBUD) and its contractor, Stephen Doreck Equipment Rentals, Inc, is scheduled to conduct underground utility construction at the intersection of Orange Avenue and San Antonio Drive beginning in early April 2025 (Council District 5 and Council District 8).

LBUD will replace large valve equipment which will help improve the flow of water for distribution and to improve the Utilities' underground pipeline infrastructure. For more information on Long Beach Utilities' planned infrastructure improvements, please visit LBUtilities.org.

Project Timeline:

Expected Start Date: Week of April 21, 2025

Expected End Date: Late August 2025

Note: Schedule is subject to delay due to inclement weather or other unforeseen complications.

Project Construction Hours: Monday – Friday, 7am – 3:30pm, with some 24-hour/7 day work

Additional Project Information:

- Attached map for work area.
- Northbound/Southbound traffic on Orange Avenue and Eastbound/Westbound traffic on San Antonio Drive will be closed to one-single lane, please follow signs for detours.
- Please use caution when driving in the construction area.
- During construction hours, noise and debris will be present. Contractor will take measures to minimize noise and dust as much as possible.
- Please observe all "NO PARKING" signs and remove your vehicle from the area as required.
- Water service interruption is not anticipated during this construction.

Contact Information:

Primary Project Manager:
Matthew Cruz
Long Beach Utilities
562-570-2332

Construction Manager:
Joseph Gutierrez
JIG Consultants
714-908-4650

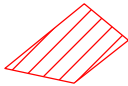
Project Manager:
Thomas Cassidy
Long Beach Utilities
562-570-2382

Attachment – Map Included





**Large Valve Replacement (EO-3637)
Orange Avenue & San Antonio Drive
April - August 2025**

PROJECT LOCATION MAP



**TRAFFIC CONTROL LIMITS
(APPROXIMATE)**



Disclaimer: This map and/or data are not an official record LBWD. It is compiled from data furnished by private contractors and other sources. Locations, sizes of geographic feature and facilities shown are based on these sources. This information is furnished strictly as a convenience. LBWD does not assume any responsibility for its accuracy or completeness.